

Title: <b>Sheringham Shoal and Dudgeon Offshore Wind Farm Extension Projects                  Environmental Statement                  Appendix 18.2: Flood Risk Assessment (Figures)</b>	
PINS Document No.: 6.3.18.2	
Revision: B	
Document No.: C282-RH-Z-GA-00078	
Date: <span style="float: right;">Classification</span>	
<b>October 2022</b>	<b>Final</b>
Prepared by:	
<b>Royal HaskoningDHV</b>	
Approved by:	Date:
<b>Johiris Rodriguez, Equinor</b>	October 2022

### List of Figures

- Figure 18.2.1 WFD Surface Water Operational Catchments (Part 1 of 8)
- Figure 18.2.2 Crossing Schedule (Part 2 of 8)
- Figure 18.2.3 Flood Zones – Landfall (Part 2 of 8)
- Figure 18.2.4 Surface Water Flood Risk – Landfall (Part 3 of 8)
- Figure 18.2.5 Flood Zones – North Norfolk (Part 3 of 8)
- Figure 18.2.6 Surface Water Flood Risk – North Norfolk (Part 4 of 8)
- Figure 18.2.7 Flood Zones – Bure (Part 4 of 8)
- Figure 18.2.8 Surface Water Flood Risk – Bure (Part 5 of 8)
- Figure 18.2.9 Flood Zones – Wensum (Part 5 of 8)
- Figure 18.2.10 Surface Water Flood Risk – Wensum (Part 6 of 8)
- Figure 18.2.11 Flood Zones – Yare (Part 6 of 8)
- Figure 18.2.12 Surface Water Flood Risk – Yare (Part 7 of 8)
- Figure 18.2.13 Onshore Substation Site – Topography (Part 7 of 8)
- Figure 18.2.14 Onshore Substation Site – Flood Zones (Part 8 of 8)
- Figure 18.2.15 Onshore Substation Site – Surface Water Flood Risk (Part 8 of 8)



# Sheringham Shoal and Dudgeon Extension Projects

Title:  
Figure 18.2.8 Surface Water Flood Risk - Bure

Document:  
Environmental Statement (ES)  
Appendix 18.2 Flood Risk Assessment

Application Doc. no.: 6.3.18.2

**Legend:**

- Order Limits
- WFD River Water Bodies
- Main River
- IDB Maintained Watercourse
- Ordinary Watercourse

**WFD Surface Water Operational Catchment**

- Bure
- North Norfolk
- Wensum

**Environment Agency Risk of Flooding from Surface Water (RoFSW)**

- High Risk – in any given year there is a chance of flooding of greater than 1 in 30 (3.3%)

**Crossing Schedule**

- Main River - Trenchless
- Ordinary Watercourse - Open Cut
- Ordinary Watercourse - Trenchless



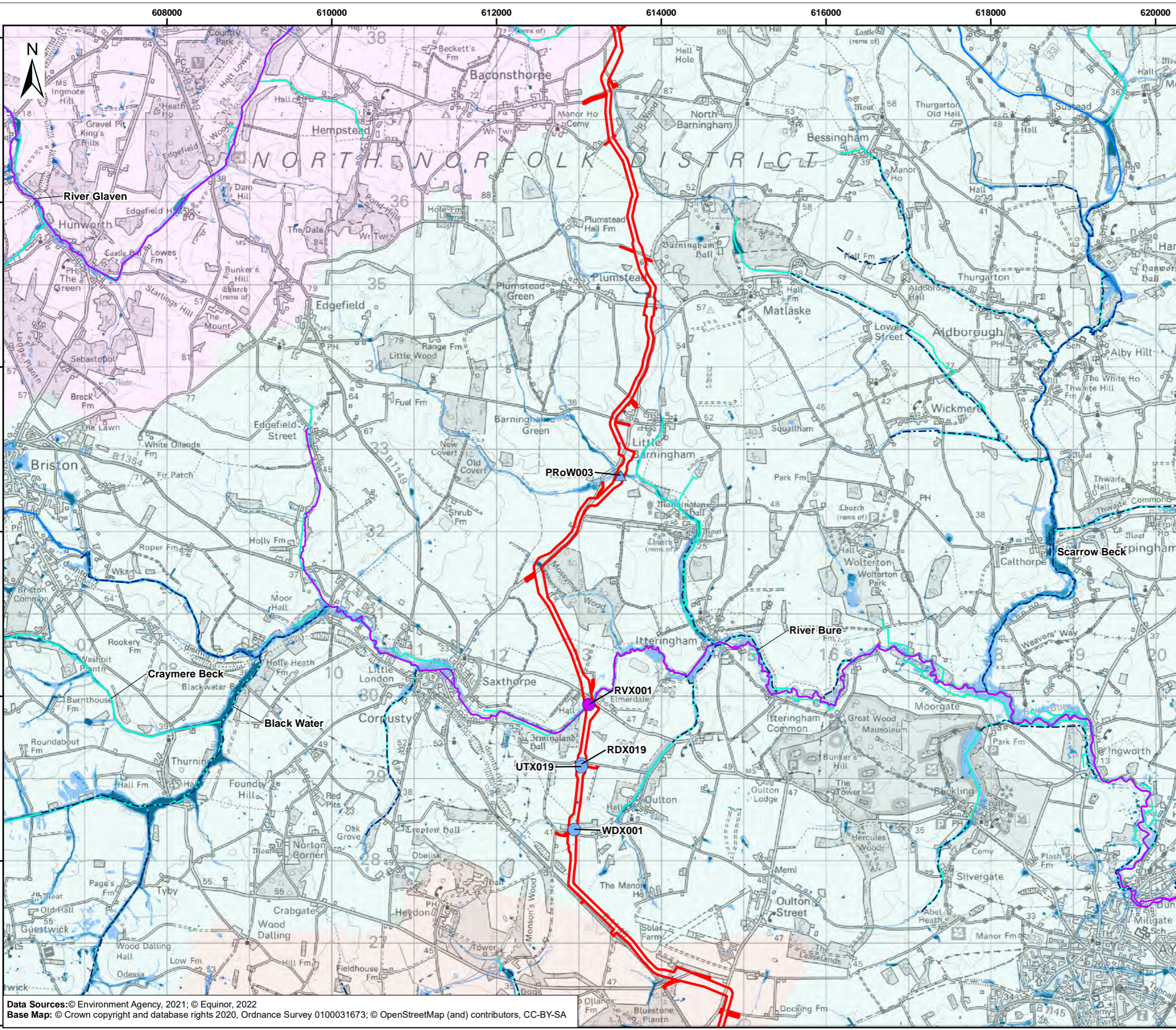
Coordinate Reference System: British National Grid  
Transformation WGS84: OSGB\_1936\_To\_WGS\_1984\_7

0 500 1,000 1,500 2,000 2,500 Metres  
0 500 1,000 1,500 2,000 2,500 3,000 Yards

Scale: 1:45,000      Scale at size: A3

Equinor Doc. no.: C282-RH-Z-GA-00078  
RHDHV Doc. no.: PB8164-RHD-ZZ-ON-DR-Z-0087

REV	DATE	STATUS	DRW	CHK	APR
C	13/10/2022	Third Issue	GC	HW	SM
B	25/08/2022	Second Issue	FC	HW	SM
A	29/04/2022	First Issue	AZ	HW	SM



Data Sources: © Environment Agency, 2021; © Equinor, 2022  
Base Map: © Crown copyright and database rights 2020, Ordnance Survey 0100031673; © OpenStreetMap (and) contributors, CC-BY-SA



# Sheringham Shoal and Dudgeon Extension Projects

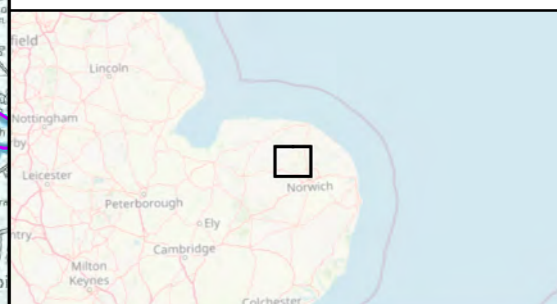
Title:  
Figure 18.2.9 Flood Zones - Wensum

Document:  
Environmental Statement (ES)  
Appendix 18.2 Flood Risk Assessment

Application Doc. no.: 6.3.18.2

- Legend:**
- Order Limits
  - WFD River Water Bodies
  - Main River
  - IDB Maintained Watercourse
  - Ordinary Watercourse
  - Wensum
  - Yare
  - Crossing Schedule
  - Main River - Trenchless
  - IDB Drain - Trenchless
  - IDB Drain & Ordinary Watercourse - Trenchless
  - Ordinary Watercourse - Trenchless
  - Flood Zone 2
  - Flood Zone 3
  - WFD Surface Water Operational Catchment
  - Bure

**NOTE**  
All areas not shown as being located in either flood zone 2 or 3 are classed as flood zone 1 (when considering fluvial and tidal flood risk)



Coordinate Reference System: British National Grid  
Transformation WGS84: OSGB\_1936\_To\_WGS\_1984\_7

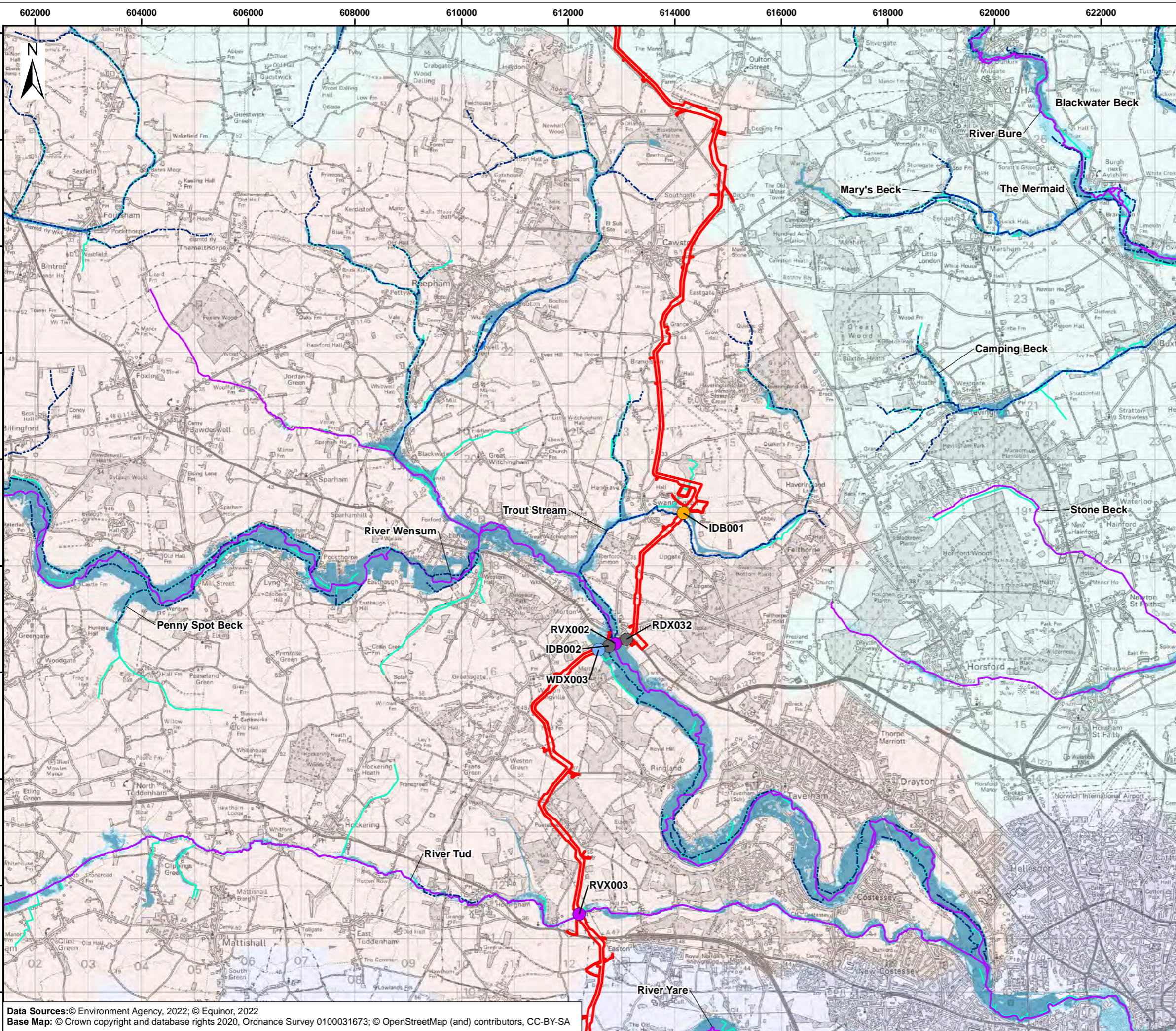
0 500 1,000 1,500 2,000 2,500 3,000 Metres

0 500 1,000 1,500 2,000 2,500 3,000 Yards

Scale: 1:70,000      Scale at size: A3

Equinor Doc. no.: C282-RH-Z-GA-00078  
RHDHV Doc. no.: PB8164-RHD-ZZ-ON-DR-Z-0086

REV	DATE	STATUS	DRW	CHK	APR
C	13/10/2022	Third Issue	GC	HW	SM
B	25/08/2022	Second Issue	FC	HW	SM
A	29/04/2022	First Issue	AZ	HW	SM



Data Sources: © Environment Agency, 2022; © Equinor, 2022  
Base Map: © Crown copyright and database rights 2020, Ordnance Survey 0100031673; © OpenStreetMap (and) contributors, CC-BY-SA